

City of Renton Preliminary Floodplain Map

The Federal Emergency Management Agency (FEMA) has converted all flood insurance rate maps into digital flood insurance rate maps. FEMA published preliminary Digital Flood Insurance Rate Maps (DFIRM) for public review in September 2017. The proposed floodplain maps reflect changes to the current effective Federal Emergency Management Agency DFIRM. Within Renton, the floodplain map changes are in the Cedar River valley. The current effective flood hazard information has been retained on the Green River until new flood hazard analysis and mapping is completed. The current flood insurance rate map for the Green River is dated May 16, 1995.

Public Works - GIS Surface Water Utility
Print Date: 03/16/2018






Data Sources: City of Renton, King County, FEMA

This document is a graphic representation, not guaranteed to survey accuracy, and is based on the best information available as of the date shown. This map is intended for City display purposes only.



Scan QR code to view parcel level map application on your mobile device

Preliminary - Flood Zone (2017)

	Zone A		Zone AE (Floodway)		Zone X (Shaded)
	Zone AE		Zone AH		Zone X (Levee)
	Zone AO		Renton City Limits		

