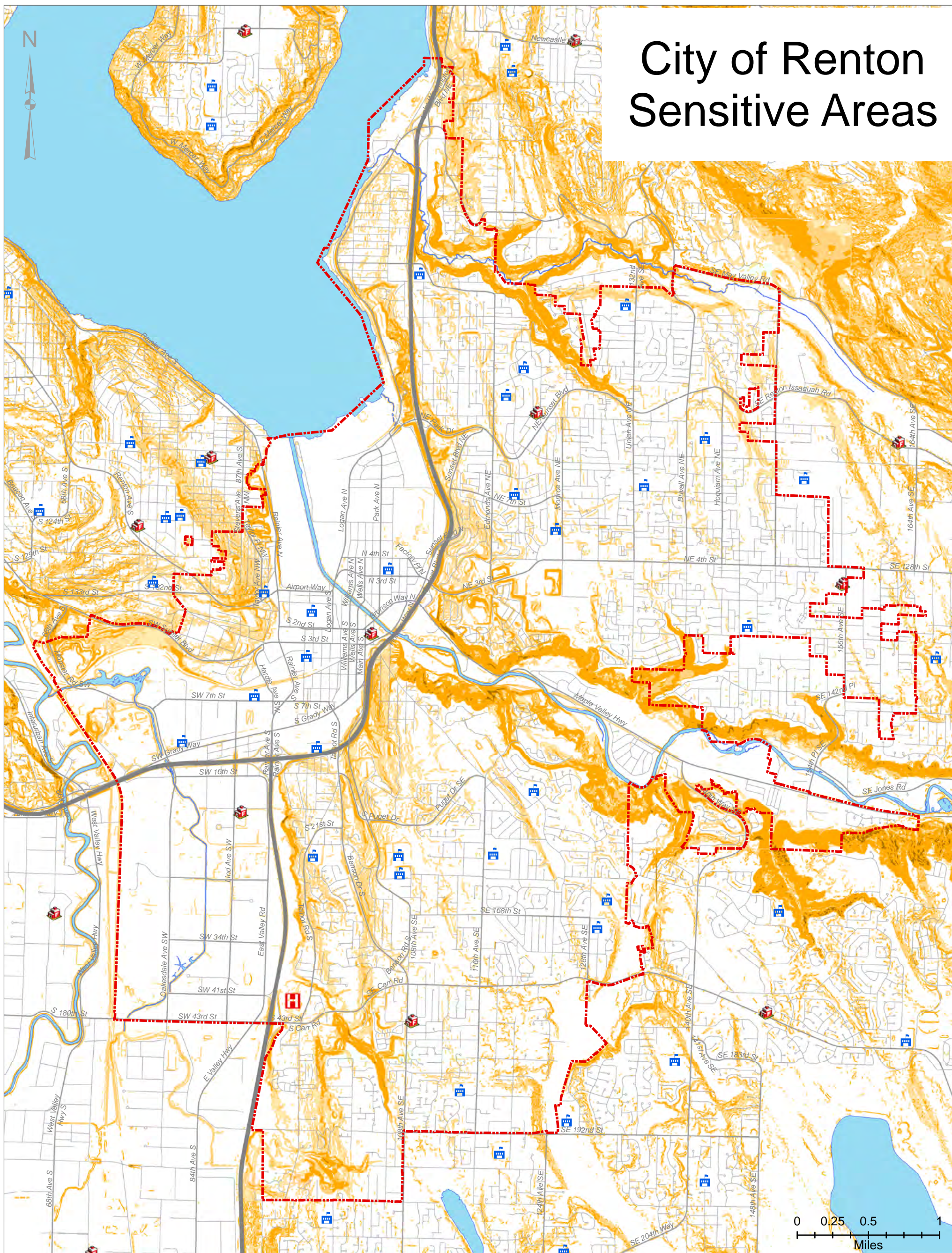


City of Renton Sensitive Areas











Information Technology - GIS
 mapsupport@rentonwa.gov
 Printed on: 11/12/2014

Data Sources: City of Renton, King County

This document is a graphic representation, not guaranteed to survey accuracy, and is based on the best information available as of the date shown. This map is intended for City display purposes only.

Coordinate System: NAD 1983 HARN StatePlane Washington North FIPS 4601 Feet
 Projection: Lambert Conformal Conic
 Datum: North American 1983 HARN

-  Renton City Limits
-  Education
-  Fire Station
-  Valley Medical Center

- Step Slopes**
Percent Range
-  >15% & <=25%
 -  >25% & <=40%
 -  >40% & <=90%
 -  >90%