























Shoreline Master Program Update City of Renton

Sanitary Sewer System Structures Map 9-D

-  Black River/Springbrook Creek Reaches
 -  Cedar River Reaches
 -  Green River Reaches
 -  Lake Desire Reaches
 -  Lake Washington Reaches
 -  May Creek Reaches
 -  Service_Boundary
 -  City Limits
 -  PAA Boundary
 -  Wastewater Structures
 -  KCMetroStructures
 -  BrynMawrSewerStructures
 -  CedarRiverSewerStructures
 -  CoalCreekSewerStructures
 -  SoosCreekSewerStructures
- Major Drainage Basins**
- Basin_Name**
-  BLACK RIVER BASIN
 -  DOWNTOWN BASIN
 -  EAST CEDAR RIVER BASIN
 -  EAST LAKE WASHINGTON BASIN
 -  MAY VALLEY BASIN
 -  WEST CEDAR RIVER BASIN

September 17, 2009



File Name: H:\CED\PLANNING\GIS\gis_projects\shoreline_mgmt_program\6SMP\mxd\9D_sewer_main_structures_11x17_0909.mxd

Actual Data Source: City of Renton 2009,
King County 2009 and ESA Adolphson.

This map depicts the approximate location and extent of areas subject to the SMP. The actual extent of shoreline jurisdiction requires a site-specific valuation to identify the ordinary high water line and any associated wetlands. The location of the 20 cfs limit is from USGS (1998). Floodplain and floodway extent are based on FEMA mapping and Lower Green River Mapping Study by King County. Wetland locations are approximate and based on existing city/regional inventories; additional wetlands may be present that are not shown on the maps and some of the areas shown as wetlands may not meet the wetland criteria. This map makes no claim as to whether wetlands are associated with the shoreline or not.

Alex Pletsch, Administrator
Adriana A. Johnson, GIS Analyst Services

City of
Renton
Community & Economic Development

