










Shoreline Master Program Update City of Renton

Fish Distribution Map 5-A

-  City Limits
 -  PAA Boundary
- ### Fish Distribution SPPCODE
-  CCT-Resident Cutthroat Trout
 -  CHFA-Fall Chinook
 -  COHO-Coho Salmon
 -  DBT-Dolly varden/Bull trout
 -  SOCK-Sockeye salmon
 -  STWI-Winter Steelhead

September 16, 2009



File Name: H:\CED\PLANNING\GIS\gis_projects\shoreline_mgmt_program\6SMP\mxds\5A_fish_distribution_11x17_0909.mxd

Actual Data Source: City of Renton 2009,
WA Dept of Fish & Wildlife, King County 2009 and ESA Adolphson.

This map depicts the approximate location and extent of areas subject to the SMP. The actual extent of shoreline jurisdiction requires a site-specific valuation to identify the ordinary high water line and any associated wetlands. The location of the 20 cfs limit is from USGS (1998). Floodplain and floodway extent are based on FEMA mapping and Lower Green River Mapping Study by King County. Wetland locations are approximate and based on existing city/regional inventories; additional wetlands may be present that are not shown on the maps and some of the areas shown as wetlands may not meet the wetland criteria. This map makes no claim as to whether wetlands are associated with the shoreline or not.

Alex Pietsch, Administrator
Adriana A. Johnson, GIS Analysis Services



Resident Cutthroat Trout



Fall Chinook



Coho Salmon



Dolly Varden/Bull Trout



Sockeye Salmon



Winter Steelhead

